

NORTH BEND PARKS COMMISSION MEETING - SPECIAL MEETING TIME AND TOUR

June 12, 2024, 6:00pm
North Bend City Hall
920 SE Cedar Falls Way, North Bend, WA

PLEASE NOTE: This meeting is an in-person tour, starting at City Hall, and traveling to various locations. Meeting times at each location are approximate. Online attendance is not possible. If you wish to participate and need special accommodations, please contact Principal Planner Mike McCarty at planning@northbendwa.gov.

AGENDA:

1. Call to order, opportunity for public comments.
2. Minutes of March 22, 2024 Parks Commission meeting
3. Follow-up on Small Park Improvement Budget potential expenditures:
 - a. Remaining total budget is \$15,050.
 - b. Bike racks for downtown.
 - i. See attached email regarding location and email regarding costs.
 - ii. \$1138.26 (plus tax) for 4 hoop bike racks.
 - c. Directional signage to parks.
 - i. See attached email and quote regarding cost and estimate from King County Sign Shop.
 - ii. \$579.39 (plus tax) for 8 24"x18" park directional signs and 4 public parking signs. About \$40 per sign.



- iii.
- iv. Alternative of 12"x36" flag-shaped park directional signs estimate of around \$70 each for 8 (more expensive than standard sign). Would mount on same type of post (not custom post shown). Would need to recalculate estimate if pursuing this sign type.



Agenda sent to: Parks Commissioners, Mayor, City Administrator, City Clerk, CED Director, Principal Planner, Senior Planner, Public Works Parks Lead

4. Park bicycle tour (participants may also drive between locations):
- a. Principal purpose of the tour: Evaluate bicycle routes and opportunities for signage, pedestrian access and crossings, and connectivity options.
 - b. Depart City Hall at 6:10pm.
 - c. Bicycle Tanner Trail corridor to Dahlgren Family Park.
 - i. **Stop 1** (approximately 6:15): Junction of North Bend Way and Mount Si Road.
 - Location of future roundabout and pedestrian crossing improvements.
 - Tanner Trail improvement plans.
 - Opportunities for future pedestrian improvements to SE Mt. Si Road within City limits (future project not part of roundabout)
 - ii. **Stop 2** (approximately 6:25): Dahlgren Family Park (44000 SE North Bend Way).
 - Progress on park improvements.
 - Consideration of potential dog park area.
 - King County planned improvements to adjacent Tanner Landing Park.
 - iii. **Stop 3** (approximately 6:35): Junction of Tanner Trail/Snoqualmie Valley Trail (SVT) at NB Way.
 - Future travel lane realignment and pedestrian improvements (8' sidewalk) to north side of North Bend Way between SVT and SE Tanner Road.
 - Consideration of possible picnic shelter at corner of NB Way and SE Tanner Road.
 - d. Bicycle Snoqualmie Valley Trail (SVT) to Tollgate Farm Park trail entry.
 - i. **Stop 4**: (approximately 6: 50): SVT at Mt. Si Road Crossing:
 - New crossing safety improvements including RRFB (rectangular rapid flashing beacon) and striping this summer.
 - Consideration of future pedestrian improvements to SE Mt. Si Road within City limits (north end).
 - ii. **Stop 5** (approximately 7:00): SVT at the east end of the parking lot of the former Two Rivers School building (330 Ballarat Ave. N).
 - Consideration of potential public uses of large area under powerlines, subject to King County approval (KC ownership).
 - New crossing safety improvements at SVT crossing of Ballarat (RRFB and new curb ramps, striping) this summer.
 - iii. **Stop 6** (approximately 7:10): Wastewater Treatment Plant at Bendigo Boulevard N.
 - East end of future pedestrian pathway along Bendigo Boulevard N. and bridge over S. Fork Snoqualmie River from downtown to Tollgate Farm Park.
 - iv. **Stop 7** (back on SVT, approximately 7:20): Tollgate Farm Park entrance.
 - Look at wayfinding sign to park. Consideration for other similar signs.
 - e. Bicycle Tollgate Farm Park Trail from SVT to W North Bend Way):
 - i. **Stop 8** (approximately 7:30): Tollgate Farm Park trail at undercrossing of Ballarat Ave. N. (901 Bendigo Boulevard N.)
 - North end of future pedestrian pathway along Bendigo Boulevard N. and bridge/boardwalk over Ribary Creek, bridge over S. Fork Snoqualmie River).

Agenda sent to: Parks Commissioners, Mayor, City Administrator, City Clerk, CED Director, Principal Planner, Senior Planner, Public Works Parks Lead

- Tollgate Farmstead area potential future improvements – picnic tables, old barn foundation area.
- ii. **Stop 9** (approximately 7:40): Intersection of W. North Bend Way and NW 8th Street.
 - Future intersection improvements associated with new South Fork Avenue extension (“Nintendo bypass”) and road-diet of W. NB Way to add pedestrian walkway.
 - Look at Tollgate Farm flag sign. Consider for similar pedestrian directional signs.
- f. Bicycle W. North Bend Way to S. Fork levy, and S. Fork levy to Bendigo Boulevard S.
 - Future Levy setback area – project in design and coordination with King Co.
- g. Bicycle Bendigo Boulevard S.
 - i. **Stop 10** (approximately 7:50): S. Fork Levy at Bendigo Boulevard S bridge over river.
 - Consider opportunities for future river access opportunities/planning in design for future levy setback and use of old levy area.
 - Future shared use pathway along Bendigo Boulevard S. Hotel to address outlet mall frontage, new outlet madditional missing links to address as municipal project.
 - ii. **Stop 11** (approximately 7:55): Bendigo Boulevard S. at Mt. Si Boulevard/Outlet Mall exit.
 - Future roundabout currently in design.
 - Project does not extend across I-90 onramp, which will need to be a future separate project.
 - iii. **Stop 12** (approximately 8:00): Intersection of Bendigo Boulevard. S. and W. Ribary Way.
 - Consider roadway directional signage to Tennant Trailhead Park.
 - Future pedestrian/bicycle improvements to be addressed with development of property fronting this intersection.
 - iv. **Stop 13** (approximately 8:15): Gardiner Weeks Park.
 - ARPA project – Paved pathway connecting Senior Center to Snoqualmie Valley History Museum and additional ADA picnic tables on pads.
- h. Return to City Hall:
 - i. **Stop 14** (approximately 8:25): Si View Park entrance at Park Street.
 - Si View plans for reconfiguring area, new pedestrian pathway and driveway entry.

Minutes of the North Bend Parks Commission Meeting of April 22 , 2024

Minutes are draft until approved at the following Parks Commission Meeting

The meeting, held in person at North Bend City Hall, was called to order at 6:33 p.m.

Attendance:

- Parks Commissioners in attendance: Tim Talevich, Kyle Braun, Eric Thompson, Brian Duncan, Minna Rudd and Matt Miller. Absent: Kaylie McGhee.
- Staff in attendance: Principal Planner Mike McCarty

Minutes of the Jan. 24, 2024 Parks Commission Meeting

Commissioner Miller made a motion to approve the minutes. Commissioner Thompson seconded. The motion passed unanimously.

Guest: Terry Pottmeyer

Resident Pottmeyer gave a review of the Oaktoberfest tree planting last year at EJ Roberts Park. The focus at the event was regarding plants that have a positive environmental impact; for the event, two Garry Oak trees were chosen. Pottmeyer explained that the goals are to promote education and enjoy. Pottmeyer reported that the participants from last year are willing to come back with their booths for an event this year. She also showed the "Treemendous Trees" noiminations/posters which she would like to repeat this year.

For 2024, she would like the event to be inside at the Meadowbrook Interpretive Center and on Oct. 19, which she is coordinating with the Meadowbrook Farm Preservation Association. The challenges will be to do a better job getting the word out; engage additional participants and volunteers; and expand more tree nominations.

In the ensuing discussion, talk focused on having a food or coffee truck, a possible North Bend booth explaining environmental efforts, and having the Frisky Girls farm participate. Pottmeyer requested support from the city in having arbor day activities on that day. Principal Planner McCarty responded that he would look into any permits needed.

Small Parks Improvement Budget

The 2024 Small Parks Improvement Budget has \$15,050 remaining. The Commission discussed these options:

- 1) 2-hoop bike racks in the downtown area. The Commission is supportive of this plan, with comments to make sure they don't interfere with new garbage and recycling cans, pedestrians or opening car doors. Recommended locations are two racks in front of Volition and two more nearby.
- 2) A directional roadway sign to the new Tennant Trailhead Park. Senior Planner McCarty said signage would be fairly easy to do in this budget. It was suggested that the sign be brown like others in the city related to parks; a location of Ribary and Bendigo Boulevard

was noted as a good location. It was also suggested that such a sign might be helpful at the new Dahlgren Family Park. McCarty said he would research costs.

3) Picnic tables at the pump track at Torguson Park. It was noted that we need to research ADA access for this project, and if a concrete pad is needed. The maintenance crews might have a recommendation about the best location.

4) Public parking signs at the public stalls adjacent to Torguson Park behind Phoenix Plaza. Commissioners supported this, and McCarty reported he can order four signs.

At the end of the discussion, Commission member Rudd recommended that all items be brought back for approval when we have more information.

Annual Tour of Parks

This year's tour will take place on May 13, starting at 6 p.m. at City Hall.

Survey/Outreach for Park Planning Topics

This topic was tabled until Commission McGhee is back.

Informational Updates

McCarty gave an update on these topics:

- The Tenant Trailhead ribbon cutting drew a big crowd. Some of the project still needs to be completed, including restrooms and plantings.
- At the Dahlgren Family Park, some projects still need to be wrapped up. The pickleball courts will soon be under construction, with one court for now. A canoe artist will paint the canoe.
- For the Meadowbrook Farm Prairie Loop Trail, a firm is moving forward with schematic design, with construction hopefully this fall.
- For the pedestrian/bicycle and utility bridge adjacent to the wastewater plan, the bridge is in design phase, and the Commission may see conceptual plans in their June meeting.

Public Outreach Options

Commission member Rudd reported that the Farmers' Market has open dates for a city booth on July 25 and Aug. 15.

Adjournment

The meeting was adjourned at 8:24 p.m.

Minutes prepared by Tim Talevich

From: [Mike McCarty](#)
To: [Lucas Haines](#); craig@cgh-nw.com
Cc: [James Henderson](#); [Tom Mohr](#); [Parks Commission](#); [Rebecca Deming](#); [James Henderson](#); [Jason Baxter](#)
Subject: RE: Bike Rack Question
Date: Thursday, May 16, 2024 4:41:00 PM
Attachments: [image003.png](#)
[image005.png](#)
[image006.png](#)

Lucas and Craig,

Following up on your inquiry about additional bike racks downtown in the vicinity of Volition, our Parks Commission is supportive of purchasing additional bike racks for the downtown area from the Small Park Improvements Budget. However, Public Works has taken a look at the available sidewalk area and determined that there is insufficient room to accommodate the racks within the sidewalk area in front of Volition without bikes interfering with car door opening space and also ensuring needed ADA clearance within the sidewalk space itself (the other similar racks in the downtown are at the intersection bump-outs where there is more sidewalk width). The alley adjacent to Volition also doesn't have sufficient width to place bike racks. Therefore there are two alternatives for getting more bike racks in the vicinity of Volition.

1. City could place additional racks at the bump outs at the block ends (either in front of Cascadia Pizza food trailer lot, or in front of Cook Real Estate), but not in front of Volition.





2. You could place your own (privately owned) bike rack within the building setback/inset area where the Volition storefront is. This area is on private property rather than within the right-of-way, so that would be up to you.



Let us know if you wish to place a bike rack yourself, or prefer that the City just adds racks within the public sidewalk area at the block ends.

Sincerely,
Mike

Mike McCarty, AICP
Principal Planner
City of North Bend Community and Economic Development
920 SE Cedar Falls Way
North Bend, WA 98045
(425) 888-7649



From: Lucas Haines <Lucas.Haines@volitionbrewing.com>
Sent: Monday, March 25, 2024 2:51 PM
To: James Henderson <jhenderson@northbendwa.gov>
Cc: Mike McCarty <MMCCARTY@NORTHBENDWA.GOV>; craig@cgh-nw.com

Subject: Re: Bike Rack Question

Hey guys,

I've totally changed my mind. Can we get some bike racks via the parks department? What else do you need from me?

Thanks,



Lucas Haines
President & Co-Owner

Direct Line: 425-681-9293

From: James Henderson <jhenderson@northbendwa.gov>
Sent: Monday, March 18, 2024 2:30 PM
To: Lucas Haines <Lucas.Haines@volitionbrewing.com>
Cc: Mike McCarty <MMCCARTY@NORTHBENDWA.GOV>
Subject: RE: Bike Rack Question

Ok, that works. See you at 3:30.

From: Lucas Haines <Lucas.Haines@volitionbrewing.com>
Sent: Monday, March 18, 2024 2:29 PM
To: James Henderson <jhenderson@northbendwa.gov>
Cc: Mike McCarty <MMCCARTY@NORTHBENDWA.GOV>
Subject: Re: Bike Rack Question

Sounds good. I'm free at 3:30 and will be at Volition for about 30min if that works for you two.

Thanks!

Lucas Haines
President and Co-owner

From: James Henderson <jhenderson@northbendwa.gov>
Sent: Monday, March 18, 2024 2:25:55 PM
To: Lucas Haines <Lucas.Haines@volitionbrewing.com>
Cc: Mike McCarty <MMCCARTY@NORTHBENDWA.GOV>
Subject: RE: Bike Rack Question

Hi Lucas,

I was able to get more information to help you with your request for bike racks at Volition. The best next step would be to have myself and Mike McCarty (City Planner) visit Volition to see where you'd

like the racks to be placed and then determine next steps. I also checked, and there aren't any grants to buy/install bike racks.

Please let us know when it would be a good time to meet.

Thanks,

James

From: Lucas Haines <Lucas.Haines@volitionbrewing.com>

Sent: Tuesday, March 12, 2024 4:12 PM

To: James Henderson <jhenderson@northbendwa.gov>

Subject: Bike Rack Question

You don't often get email from lucas.haines@volitionbrewing.com. [Learn why this is important](#)

Hey James,

We want to add some bike racks into alcoves in front of Volition. Are there any oxindanacs or requirements we need to be aware of? Also any grant money or bike racks laying around public works you guys are not using?

Thanks,



Lucas Haines
President & Co-Owner

Direct Line: 425-681-9293

From: [Mike McCarty](#)
To: [Rebecca Deming](#)
Cc: [Heather Pollock](#)
Subject: Small Park Improvement Budget funds for bike racks
Date: Monday, May 6, 2024 1:54:00 PM
Attachments: [image002.png](#)
[image003.png](#)
[image004.png](#)
[image005.png](#)

Rebecca,
Using the Small Park Improvement Budget (001-000-076-576-80-35-01), the Parks Commission has requested purchasing 4 bike rack hoops, approximately 3' tall, surface mount, black powder coated. These are for the downtown, 2 parallel hoops in front of Volition Brewing, and 2 in front of Heartwood Coffee. I've gathered estimates from 4 suppliers below for similar products. The least expensive option is the Uline rack, 1st one below. For 4 hoops, cost would be \$1060, plus estimated \$78.26 in shipping. Total of \$1138.26 (I can't tell if tax is already in that amount.) Let me know if you are good with me using my City Credit card to order these.

Here are the estimates from 4 suppliers for similar products:

1: Uline bike rack (at 3+ rate): \$265 each.

https://www.uline.com/BL_2053/Circle-Bike-Rack


ULINE1-800-295-5510

My Account | Contact Us | Sign In | Cart \$0.00

SearchGO

ProductsUline ProductsQuick OrderCatalog RequestSpecial OffersAbout UsCareers

Home > All Products > Facilities Maintenance > Bike Racks > Circle Bike Rack



More Images

CIRCLE BIKE RACK

Clean, minimalist design for metro areas.

- 2 contact points for locking frame and wheel.
- 10-gauge, galvanized steel or attractive powder coating.
- Mounting hardware included.

CIRCLE BIKE RACK

Galvanized Black

MODEL NO.	DESCRIPTION	SIZE L x W x H	BIKE CAPACITY	WT. (LBS.)	PRICE EACH		ADD TO CART
					1	3+	
H-6572	Circle	35 x 2 1/2 x 33"	2	32	\$280	\$265	Specify Color

SHIPS VIA UPS

HelpContact UsCareersShipping BoxesPlastic BagsCatalog RequestUline.ca / Uline.mxPrivacy / TermsEnable Accessibility

2. The Park Catalogue – Sunrise Bike Rack: \$319 ea.

https://www.theparkcatalog.com/sunrise-bike-rack

NEED SOMETHING QUICKLY? ASK ONE OF OUR SITE AMENITIES EXPERTS ABOUT OUR QUICK SHIP PRODUCTS

Talk to an expert: 866-280-9894

BEST PRICE GUARANTEE

Follow | Account

thepark

AND FACILITIES

CATALOG

Search

CART 0

ALL CATEGORIES

BENCHES

BIKE RACKS

BLEACHERS

PICNIC TABLES

PLANTERS

TRASH RECEPTACLES

GRILLS

QUICKSHIP


Home > Sunrise Bike Rack

Chat

you for visiting The again, are there any an answer or can I 1 anything?

message...

Powered by TeamSupport



Sunrise Bike Rack

\$319.00 / each

Holds up to 2 bicycles

Powder coated finish

1.9" OD

Made in the USA!

ITEM #

#536-1420

PRINT

OPTIONS

Mounting Option

Surface Mount

CUSTOMIZABLE OPTIONS:

Color *

Traffic Black + \$0.00


3. Belson Outdoors Popular Circles Bike Rack: \$411 ea.

12

Up Against a Deadline? Ask About QuickShip Options—Popular Products, Right Away!


BELSON OUTDOOR *Your Outdoor Superstore®* **1-800-323-5664**
M-F 8:00am - 6:30pm C.T.

Home | About Us | Contact Us | FAQs | Site Map | Payments

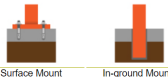
Round Rack 

Popular Circles

Simple, sturdy and secure the Round Bike Rack offers the two points of contact and U-Lock capability that cyclists enjoy and trust. Featuring clean lines and all steel construction, the highly durable Round Bike Rack easily fits in with any architectural or landscape designs.



Model RO-FT-EPX







Surface Mount In-ground Mount

Galvanized Finish

The hot dip galvanizing process results in an effective corrosion resistant surface with multi-varied spangle appearance.

Powder-Coated Color Options




▼ Item Specific Details Available on Linked Model Numbers Below   

Round Rack Galvanized Steel		Qty
RO-FT-GV	Surface Mount (20 lbs)	\$411.00
RO-IG-GV	In-ground Mount (20 lbs)	\$382.00

Round Rack Powder-Coated Steel		Qty
RO-FT-EPX	Surface Mount Choose Color	(20 lbs) \$411.00 4
RO-IG-EPX	In-ground Mount Choose Color	(20 lbs) \$382.00

(Prices F.O.B. Origin)

 **W** **P** **R**

Browse

Weekly Specials
 Featured Products
 QuickShip Products
 Buying Guides



▼ Browse by Category


- Barbecue Grills
- Barbecue Tables
- Benches
- Bike Racks
- Bleachers | Grandstands
- Bus Stop Shelters
- Canopy Tents
- Cigarette Recycling
- Drinking Fountains
- Exercise Equipment
- Fire Rings
- Flags
- Floor Matting
- Food Service Equipment
- Message Centers
- Park Benches
- Park Grills | Camp Stoves
- Parking Lot Equipment
- Patio | Café Furniture
- Pet Products
- Picnic Tables
- Planters
- Playground Equipment
- Pool Furniture
- Sanitation Equipment
- Security
- Sports Equipment
- Tables
- Trash Receptacles
- Umbrellas
- Universal Access

▼ Browse by Material

- Concrete
- Fiberglass
- Thermoplastic Coated
- Metal | Aluminum | Steel
- Recycled Plastic
- Resin
- Wood

Free Catalog

 **ACCREDITED BUSINESS**

4. Park Warehouse - Sunrise Bike Rack: \$319 ea.

https://parkwarehouse.com/product/sunrise-bike-rack/

GET IT FAST! ASK ONE OF OUR EXPERTS ABOUT OUR QUICK SHIP PRODUCTS!

SITE FURNISHINGS FOR COMMERCIAL & MUNICIPAL FACILITIES

About us | Blog | Contact us | f | Log

PARK WAREHOUSE

Search...

Q


EMAIL US

877-609

ALL CATEGORIES ▾PARK BENCHES ▾BIKE RACKS ▾PICNIC TABLES ▾TRASH RECEPTACLES ▾DOG PARK ▾BLEACHERS ▾

Sunrise Bike Rack

HOME » BIKE RACKS



\$306.00 – \$319.00

SKU: 900br230-2

☐ 2 Bike Capacity

☐ 1.9" O.D.

☐ 12 Powder Coat Color Options

☐ In-Ground or Surface Mounting Options

Mounting Option

Surface Mount


Color

Traffic Black

\$319.00

-4+

ADD TO CART



Estimate Freight

Mike McCarty, AICP
Principal Planner
City of North Bend Community and Economic Development
920 SE Cedar Falls Way
North Bend, WA 98045
(425) 888-7649

14

Mike McCarty

From: Austin, Jesse <jeaustin@kingcounty.gov>
Sent: Tuesday, May 28, 2024 7:51 AM
To: Mike McCarty
Cc: Shira, Kyle; Harvey, Wesley; Bernhardt, Jeff
Subject: RE: Inquiry on costs for Signs from King Co. Sign Shop
Attachments: North Bend Sign Quote. 5.28.24.xlsx

You don't often get email from jeaustin@kingcounty.gov. [Learn why this is important](#)

Mike,
Please find the quote attached for the requested signs below.

We are able to produce the custom pointer sign you had sent over as well. An approximate cost for the custom sign on aluminum would be around \$70 a sign (assuming a 12"x36" aluminum blank). Please let me know if you would like to proceed with either of these projects. Thank you.

Jesse Austin

Sign Painter II | **Road Services Division**, King County Department of Local Services
Cell [206-641-6565](tel:206-641-6565) | Office [206-477-9015](tel:206-477-9015) | 24/7 Help line [206-477-8100](tel:206-477-8100) | Signshop@kingcounty.gov | jeaustin@kingcounty.gov

From: Mike McCarty <MMCCARTY@NORTHBENDWA.GOV>
Sent: Tuesday, May 21, 2024 11:03 AM
To: Austin, Jesse <jeaustin@kingcounty.gov>
Cc: Shira, Kyle <Kyle.Shira@kingcounty.gov>; Harvey, Wesley <Wesley.Harvey@kingcounty.gov>; Bernhardt, Jeff <Jeff.Bernhardt@kingcounty.gov>
Subject: RE: Inquiry on costs for Signs from King Co. Sign Shop

[EXTERNAL Email Notice!] External communication is important to us. Be cautious of phishing attempts. Do not click or open suspicious links or attachments.

Thank you Jesse. See attached for the non-standard sign type. This example is composite, but its more the form I'm looking for and it could be aluminum like the rest of the signs. If the King County Sign Shop could do those, I'm interested to know what the cost for that would be.

Mike

Mike McCarty, AICP
Principal Planner
City of North Bend Community and Economic Development
920 SE Cedar Falls Way
North Bend, WA 98045
(425) 888-7649

<Jeff.Bernhardt@kingcounty.gov>

Subject: FW: Inquiry on costs for Signs from King Co. Sign Shop

Good morning Mark,

Thank you for our email requesting a per-sign quote for two different type of signs for the City of North Bend. We are forwarding your request to the Signs and Markings Team to better answer your inquiry. Thank you for reaching out, have a great rest of your day.

Respectfully,
Joe

Joe Espinosa, 24/7 Road Services Helpline Program Manager | [Road Services Division](#), King County Department of Local Services | Office: 206-477-4873 | 24/7 Help Line 206-477-8100 | maint.roads@kingcounty.gov | www.kingcounty.gov/roads

From: Mike McCarty <MMCCARTY@NORTHBENDWA.GOV>

Sent: Tuesday, May 21, 2024 8:19 AM

To: Roads, Maint <Maint.Roads@kingcounty.gov>

Subject: Inquiry on costs for Signs from King Co. Sign Shop

[EXTERNAL Email Notice!] External communication is important to us. Be cautious of phishing attempts. Do not click or open suspicious links or attachments.

King County Sign Shop,

I'd like to get a per-sign quote for two different types of signs:

Sign Type 1: Park directional signs. Sign would note name of the park such as "Tennant Trailhead Park" and include a directional arrow, like the example below. Brown or copper color with white text. Approximate size of 1'6" tall by 2' wide. This would be for about 8 signs with different park names.



Sign type 2: Signs for posting at the end of public parking stalls noting "Public Parking". Blue color with white text. Would want 4 of these signs, size approximately 1' by 1'6" (or whatever is standard for small-scale signs such as this for posting at the end of parking stalls.)

Please let me know the cost for each of these sign types, and I'll then coordinate internally to place an order.

Also, do you manufacture signs that are not standard roadway-shape signs, like the flag/arrow shaped sign in the attached photo?

Thank you,
Mike

Mike McCarty, AICP
Principal Planner
City of North Bend Community and Economic Development
920 SE Cedar Falls Way
North Bend, WA 98045
(425) 888-7649



Project Descript Custom Signage

Project Locatior North Bend

Prepared By: Jesse Austin

Date Prepared: 5/28/2024

Project Type:

Cost Center:

Cost Estimate Total:

\$579.39

Project #

# of Techs	Hours	Labor - Reg Hrs Rate	UNIT COST	ESTIMATE
		Signs & Marking Specialist II	\$ 42.94	\$0.00
		Signs & Marking Specialist Lead	\$ 47.22	\$0.00
1	2	Sign Painter	\$ 41.94	\$83.88
1	1	Sign Painter Lead	\$ 45.08	\$45.08
		Engineer	\$ 62.76	\$0.00
		BR1 BR2 B3 Signs & Marking Specialist II	124.40%	\$0.00
		BR1 BR2 B3 Signs & Marking Specialist Lead	124.40%	\$0.00
		BR1 BR2 B3 Sign Painter	124.40%	\$104.35
		BR1 BR2 B3 Sign Painter Lead	124.40%	\$56.08
		BR1 BR2 B3 Engineer III	124.40%	\$0.00
Regular Hrs Subtotal:				\$289.39

# OT	Hours	Labor - OT Hrs Rate	UNIT COST	ESTIMATE
		Signs & Marking Specialist II	\$ 64.41	\$0.00
		Signs & Marking Specialist Lead	\$ 70.82	\$0.00
		Sign Painter	\$ 62.90	\$0.00
		Sign Painter Lead	\$ 67.62	\$0.00
		Engineer	\$ 94.14	\$0.00
		BR3 BR5 Signs & Marking Specialist II	81.16%	\$0.00
		BR3 BR5 Signs & Marking Specialist Lead	81.16%	\$0.00
		BR3 BR5 Sign Painter	81.16%	\$0.00
		BR3 BR5 Sign Painter Lead	81.16%	\$0.00
		BR3 BR5 Engineer	81.16%	\$0.00
Overtime Hrs Subtotal:				\$0.00

QTY	UNIT	VENDOR ITEMS	UNIT COST	ESTIMATE
8	EA	24"x18" .080 Aluminum Blanks	\$15	\$120.00
4	EA	12"x18" .080 Aluminum Blanks	\$10	\$40.00
	EA			\$0.00
	EA			\$0.00
Vendor Subtotal:				\$160.00

QTY	UNIT	EQUIPMENT	UNIT COST	ESTIMATE
	HR	Ford F350	\$ 19.91	\$0.00
	HR	Ford F250	\$ 20.80	\$0.00
	HR	Forklift	\$ 13.00	\$0.00
	HR	Power Curber	\$ 92.68	\$0.00

HR	Striper Truck	\$	78.60	\$0.00
HR	Thermo Trailer	\$	16.20	\$0.00
HR	Button Truck	\$	78.60	\$0.00
HR	Flatbed Truck	\$	35.00	\$0.00
HR				\$0.00
HR				\$0.00
Equipment Subtotal:				\$0.00

QTY	UNIT	TRAFFIC SIGNS/SIGNAL MATERIALS	UNIT COST	ESTIMATE
52	EA	Printed and laminated engineer grade vinyl	\$ 2.50	\$130.00
	EA	Post - Wood - 14' 4x4x14	\$ 44.08	\$0.00
	EA	Post - Metal - 10FT 2x2x120	\$ 46.01	\$0.00
	EA	Post - Metal - 12FT 2x2x144	\$ 43.57	\$0.00
	EA	Post Anchor Base Concrete	\$ 69.76	\$0.00
	LB	Paint Traffic Line White	\$ 22.30	\$0.00
	LB	Paint Traffic Line Yellow	\$ 22.95	\$0.00
	LB	Beads, Glass	\$ 0.55	\$0.00
	BAG	Powder, Thermoplastic	\$ 58.26	\$0.00
	EA	RPM 4" Round White Lane	\$ 0.68	\$0.00
	EA	RPM 4" Round Yellow Lane	\$ 0.66	\$0.00
	EA	RPM 4" 1 Way Sq Wht Rd S	\$ 1.19	\$0.00
	EA	RPM 4" 2 Way Sq Yel Rd S	\$ 1.23	\$0.00
	EA	RPM Rumble Bar Type 3 4x	\$ 4.82	\$0.00
	EA	Adhesive RPM/Button Flex	\$ 24.75	\$0.00
	EA	Bump Signs W8-1	\$ 47.27	\$0.00
	EA	Bump Ahead Signs W8-1A	\$ 43.32	\$0.00
	EA	15 MPH Placard 213-115	\$ 17.19	\$0.00
	EA	MISCELLANEOUS SIGNS	\$ 78.50	\$0.00
	EA	W16-1PL	\$ 35.00	\$0.00
Materials Subtotal:				\$130.00

TOTAL LABOR COSTS	\$289.39
TOTAL EQUIPMENT COSTS	\$0.00
TOTAL VENDOR COSTS	\$160.00
TOTAL MATERIALS COST	\$130.00
ESTIMATE TOTAL:	\$579.39

From: [Mike McCarty](#)
To: [Minna Rudd](#)
Subject: RE: directional signage
Date: Thursday, May 9, 2024 10:48:00 AM

Hi Minna –

Thank you for the topic and suggested sign locations. I'll add your email below to the May 13 Parks Commission packet and we can have a look at some of these locations while we are out on the parks tour. We can then discuss this more fully at a future Parks Commission meeting.

Mike

Mike McCarty, AICP
Principal Planner
City of North Bend Community and Economic Development
920 SE Cedar Falls Way
North Bend, WA 98045
(425) 888-7649



From: Minna Rudd <MRudd@siviewpark.org>
Sent: Thursday, April 25, 2024 10:12 AM
To: Mike McCarty <MMCCARTY@NORTHBENDWA.GOV>
Subject: directional signage

Mike,

Following up to park sign discussion from the parks meeting. The Tollgate Park blade sign was part of the work completed by the contractor, so I don't have access to the cost for the sign. However, we did receive the design file from the project design team, which could be used to get pricing information from vendors. I can forward the file, if you'd like.

I'd like to propose an overall signage program discussion as a future meeting agenda item as this has been on the workplan for some time. It would be helpful to get cost estimates for both a single sign order (to fulfill immediate need with Tennant) and bulk order (for parks listed below) to inform parks commission on whether proposed project could be considered from the small parks budget or requires longer term planning such as a decision card request.

Directional signage program purpose: On-street blade signs for motorists, bicyclists and pedestrians approaching a local park destination. Design to match existing park entrance signs. Directional signage that matches the park entrance signs provides connectivity in between

destinations and supports cohesive park branding.

Note: The directional signage would not replace the existing blue/green wayfinding signage that includes key destinations throughout the Valley along Snoqualmie Valley Trail and other key intersections.

Park	Location (intersection)
Tennant Trailhead Park	Bendigo Blvd/Ribary Way
Si View Park	Bendigo Blvd/Park Street
Torguson Park	North Bend Way/Thrasher Ave
EJ Roberts Park	Ballarat/6 th Street
Si View Neighborhood Park	Cedar Falls Way/Mountain View Blvd
Dahlgren Park	North Bend Way/436 th Ave
South Fork Landing	436 th Ave/SE 142 nd Street
Meadowbrook Farm	SR 202/Boalch Avenue
<i>Tollgate Farm Park</i>	<i>North Bend Way/NW 8th Street (already in place)</i>

Thanks,

Minna Rudd
 Recreation Manager
 Si View Metro Parks
 (425) 831 1900 office
 (425) 414 0768 direct

22